






LEGEND

-  Proposed 8' Trail Additions
(Demo Existing 5' Walk Infront of Walgreens along Fry Road)
-  Proposed 5' Trail Additions
-  Existing Trails
-  Nottingham Greenbelt Park - Pedestrian Access, Handicap Ramps, Crosswalk Striping and Signage
-  Greenbelt Park (44 Acres)

*Trail on Westgreen (Fry to Crossfair to South Fry)
Will Require 12" Retaining Wall on Backside

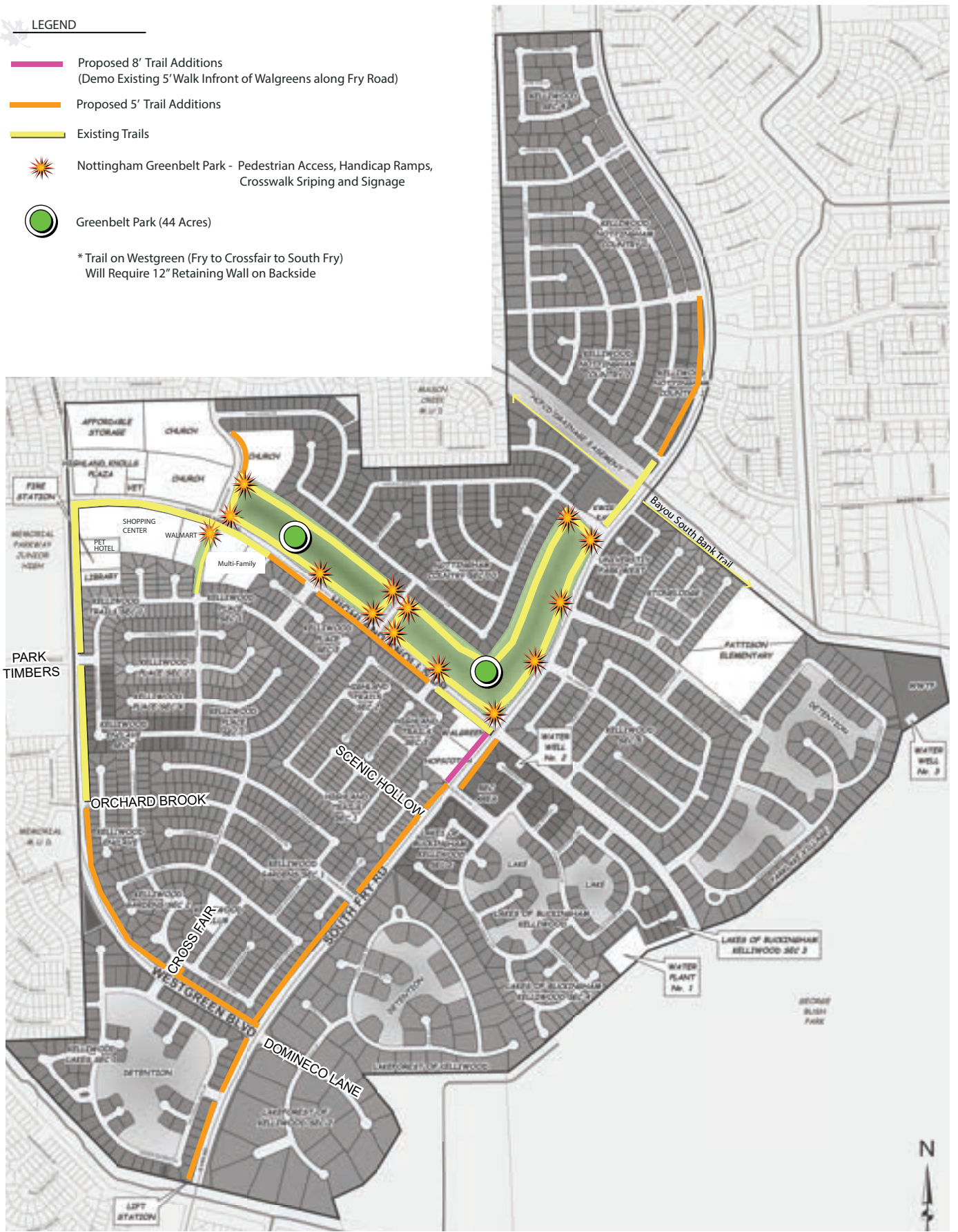


Exhibit 'C': Proposed Trails and Crosswalk Improvements

THIS DRAWING DEPICTS CONCEPTUAL LANDSCAPE IMPROVEMENTS
FOR ILLUSTRATIVE PURPOSES ONLY.
FINAL DESIGN SOLUTIONS ARE SUBJECT TO CHANGE.